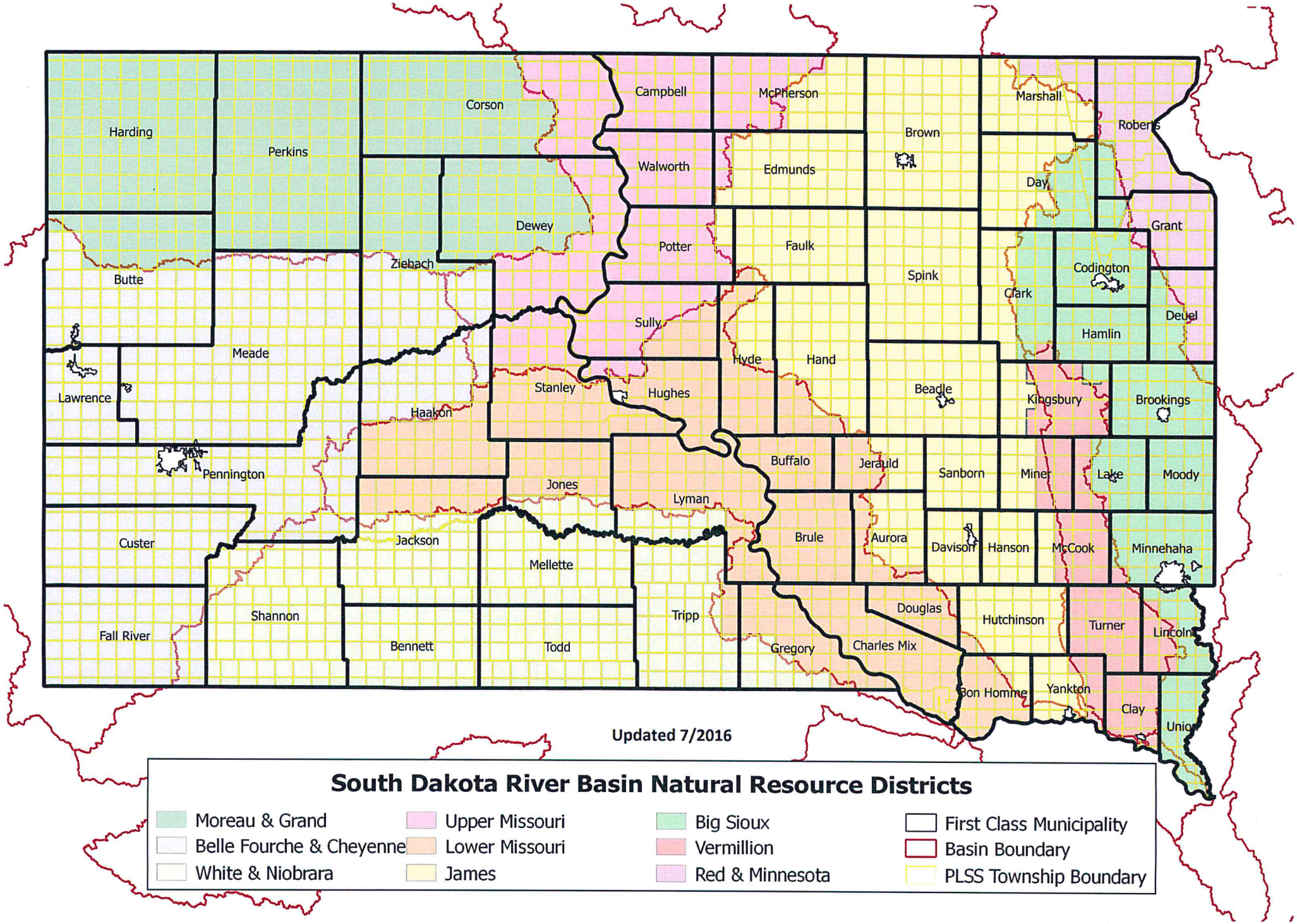
Harding
Perkins
Corson
Campbell
McPherson
Marshall
Roberts
Brown
Walworth
Edmunds
Day
Grant
Dewey
Potter
Faulk
Spink
Codington
Butte
Ziebach
Clark
Deuel
Sully
Hamlin
Meade
Hyde
Hand
Lawrence
Stanley
Hughes
Beadle
Kingsbury
Brookings
Haakon
Buffalo
Jerauld
Sanborn
Miner
Lake
Moody
Pennington
Jones
Lyman
Custer
Jackson
Brule
Aurora
Davison
Hanson
McCook
Minnehaha
Mellette
Douglas
Hutchinson
Turner
Lincoln
Shannon
Tripp
Fall River
Bennett
Todd
Gregory
Charles Mix
Bon Homme
Yankton
Clay
Union
Updated 7/2016
South Dakota River Basin Natural Resource Districts
Moreau & Grand
Belle Fourche & Cheyenne
White & Niobrara
Upper Missouri
Lower Missouri
James
Big Sioux
Vermillion
Red & Minnesota
First Class Municipality
Basin Boundary
PLSS Township Boundary

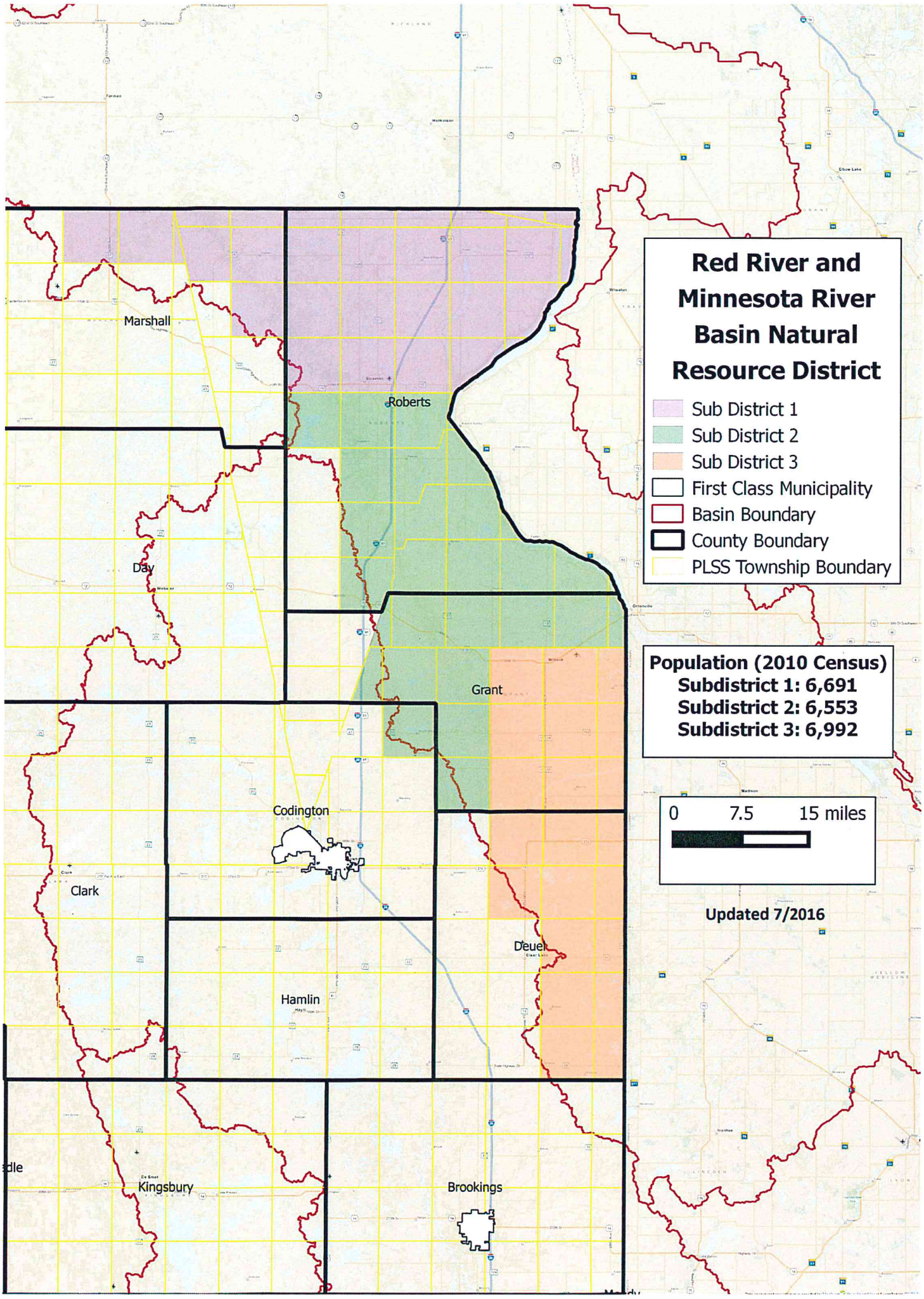
Red River and Minnesota River Basin Natural Resource District
Sub District 1
Sub District 2
Sub District 3
First Class Municipality
Basin Boundary
County Boundary
PLSS Township Boundary
Population (2010 Census)
Subdistrict 1: 6,691
Subdistrict 2: 6,553
Subdistrict 3: 6,992
0
7.5
15 miles
Updated 7/2016
Marshall
Roberts
Day
Grant
Codington
Clark
Deuel
Hamlin
Kingsbury
Brookings

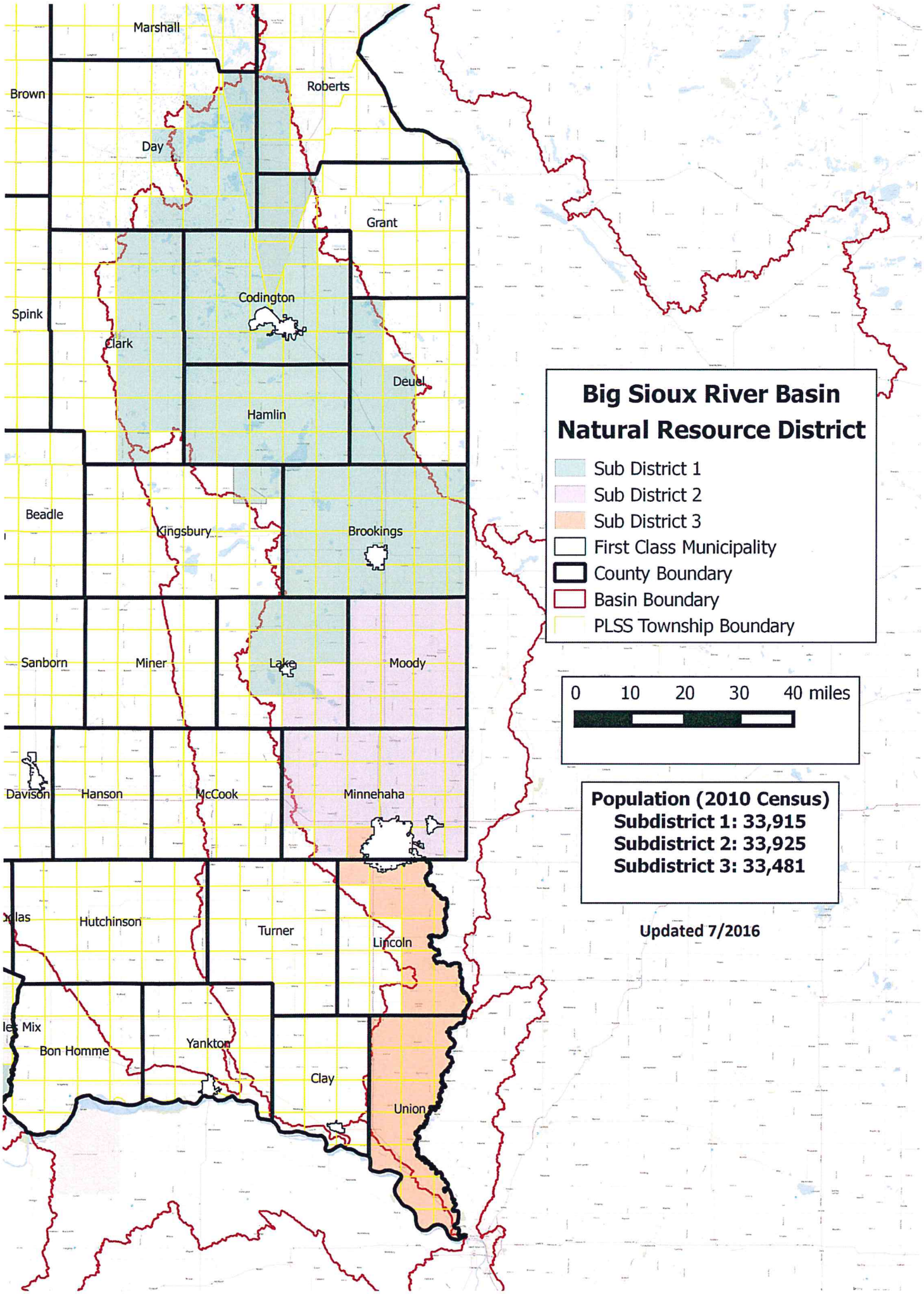
Big Sioux River Basin
Natural Resource District
Sub District 1
Sub District 2
Sub District 3
First Class Municipality
County Boundary
Basin Boundary
PLSS Township Boundary
0 10 20 30 40 miles
Population (2010 Census)
Subdistrict 1: 33,915
Subdistrict 2: 33,925
Subdistrict 3: 33,481
Updated 7/2016
Marshall
Brown
Roberts
Day
Grant
Codington
Spink
Clark
Deuel
Hamlin
Beadle
Kingsbury
Brookings
Sanborn
Miner
Lake
Moody
Davison
Hanson
McCook
Minnehaha
Hutchinson
Turner
Lincoln
Bon Homme
Yankton
Clay
Union

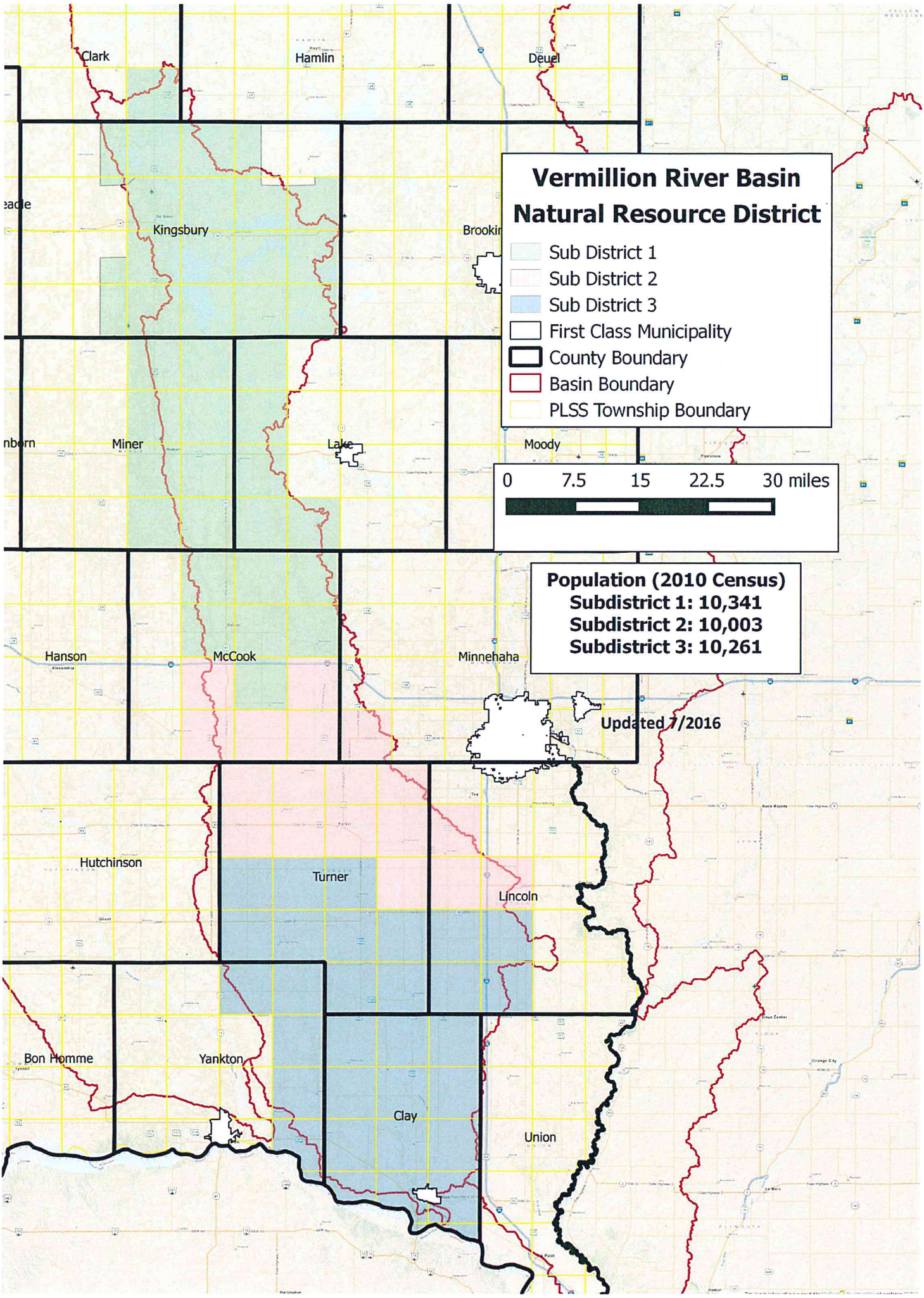
Vermillion River Basin
Natural Resource District
Sub District 1
Sub District 2
Sub District 3
First Class Municipality
County Boundary
Basin Boundary
PLSS Township Boundary
0 7.5 15 22.5 30 miles
Population (2010 Census)
Subdistrict 1: 10,341
Subdistrict 2: 10,003
Subdistrict 3: 10,261
Updated 7/2016
Clark
Hamlin
Deuel
Kingsbury
Brookin
Miner
Lake
Moody
Hanson
McCook
Minnehaha
Hutchinson
Turner
Lincoln
Bon Homme
Yankton
Clay
Union

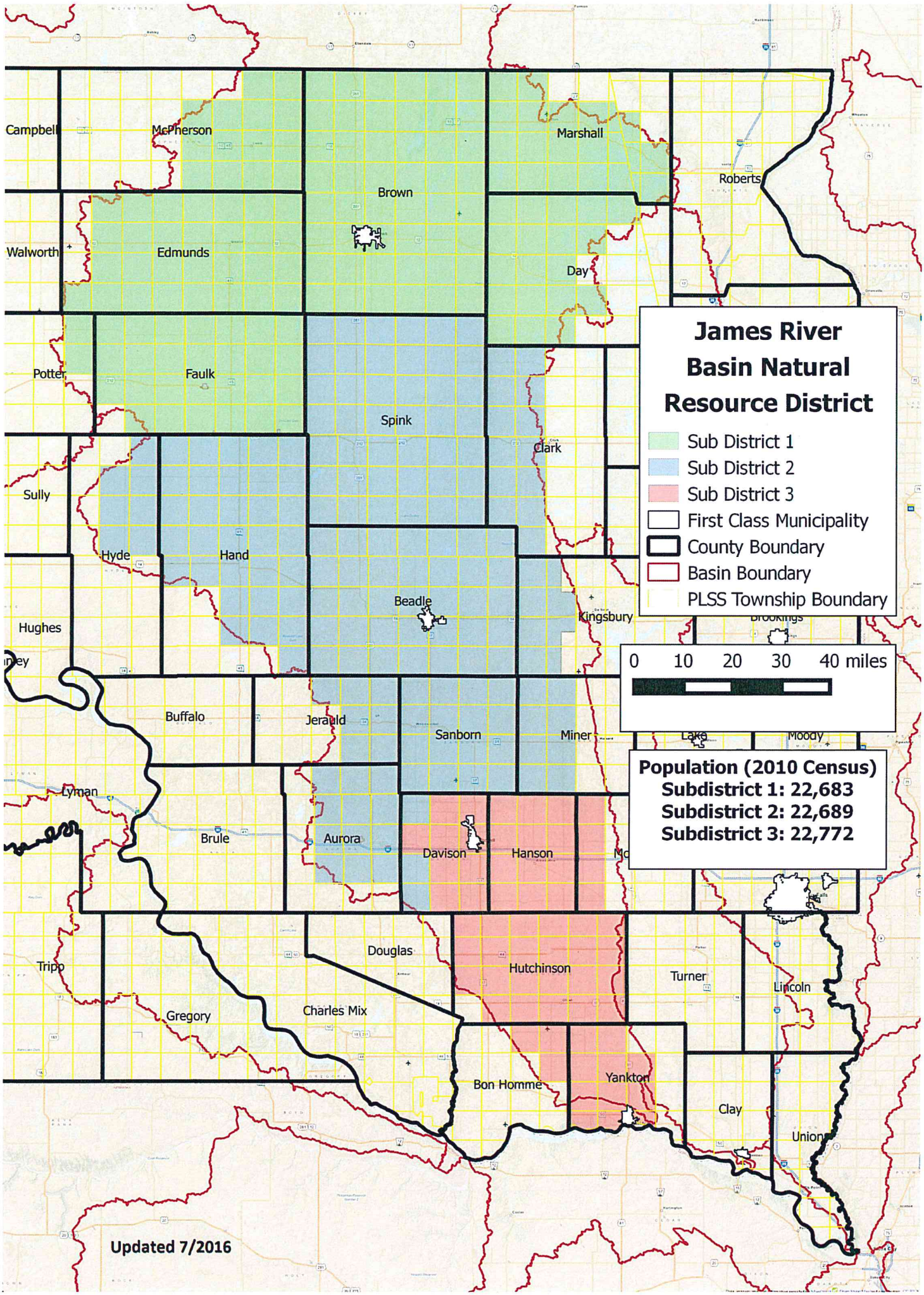
James River Basin Natural Resource District
Sub District 1
Sub District 2
Sub District 3
First Class Municipality
County Boundary
Basin Boundary
PLSS Township Boundary
0 10 20 30 40 miles
Population (2010 Census)
Subdistrict 1: 22,683
Subdistrict 2: 22,689
Subdistrict 3: 22,772
Campbell
McPherson
Marshall
Roberts
Brown
Walworth
Edmunds
Day
Potter
Faulk
Spink
Clark
Sully
Hyde
Hand
Beadle
Kingsbury
Hughes
Buffalo
Jerauld
Sanborn
Miner
Lake
Moody
Lyman
Brule
Aurora
Davison
Hanson
Douglas
Tripp
Hutchinson
Turner
Lincoln
Gregory
Charles Mix
Bon Homme
Yankton
Clay
Union
Updated 7/2016

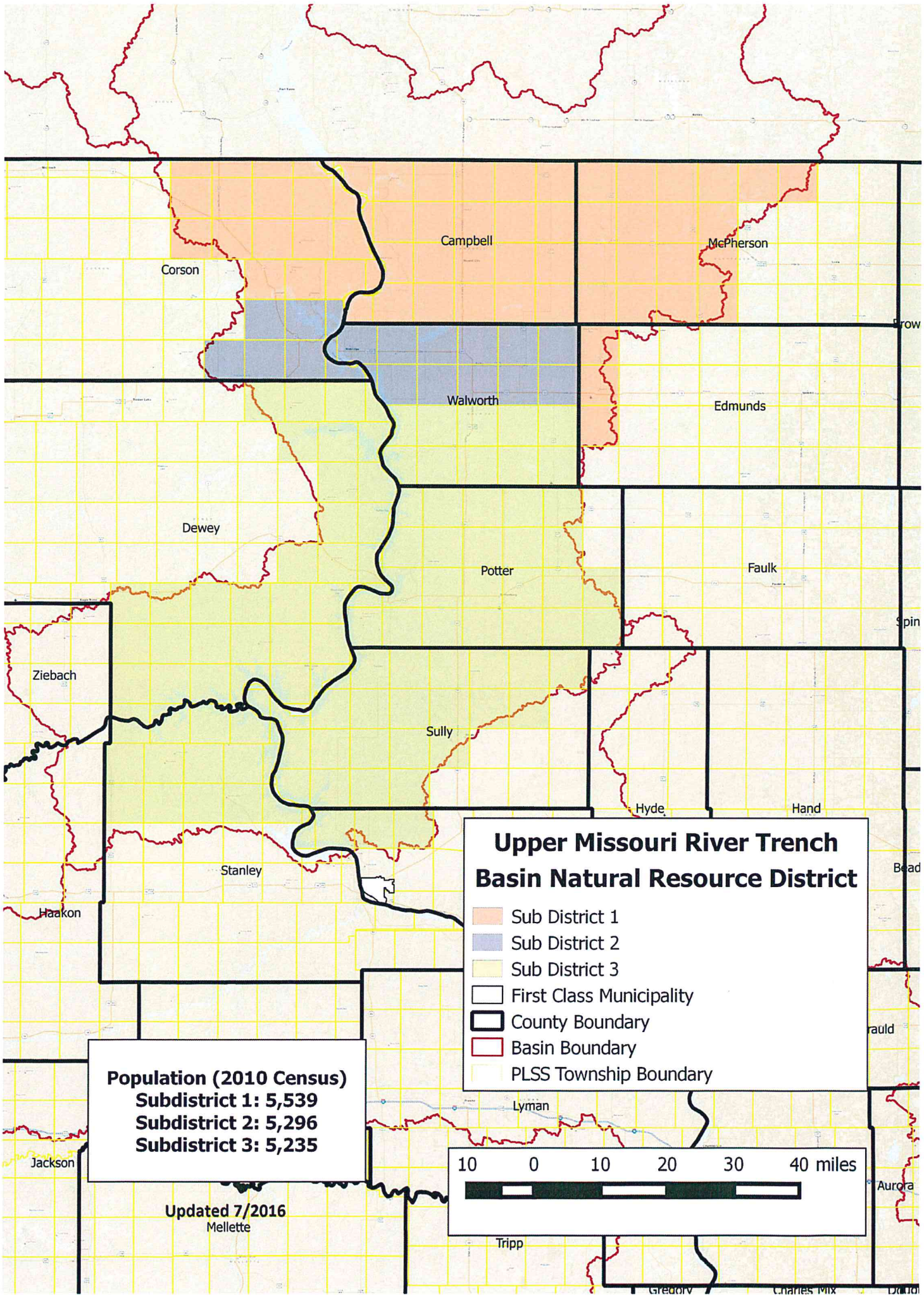
Upper Missouri River Trench
Basin Natural Resource District
Sub District 1
Sub District 2
Sub District 3
First Class Municipality
County Boundary
Basin Boundary
PLSS Township Boundary
Population (2010 Census)
Subdistrict 1: 5,539
Subdistrict 2: 5,296
Subdistrict 3: 5,235
Updated 7/2016
10 0 10 20 30 40 miles
Campbell
McPherson
Corson
Walworth
Edmunds
Dewey
Potter
Faulk
Ziebach
Sully
Hyde
Hand
Stanley
Haakon
Lyman
Jackson
Mellette
Tripp
Aurora

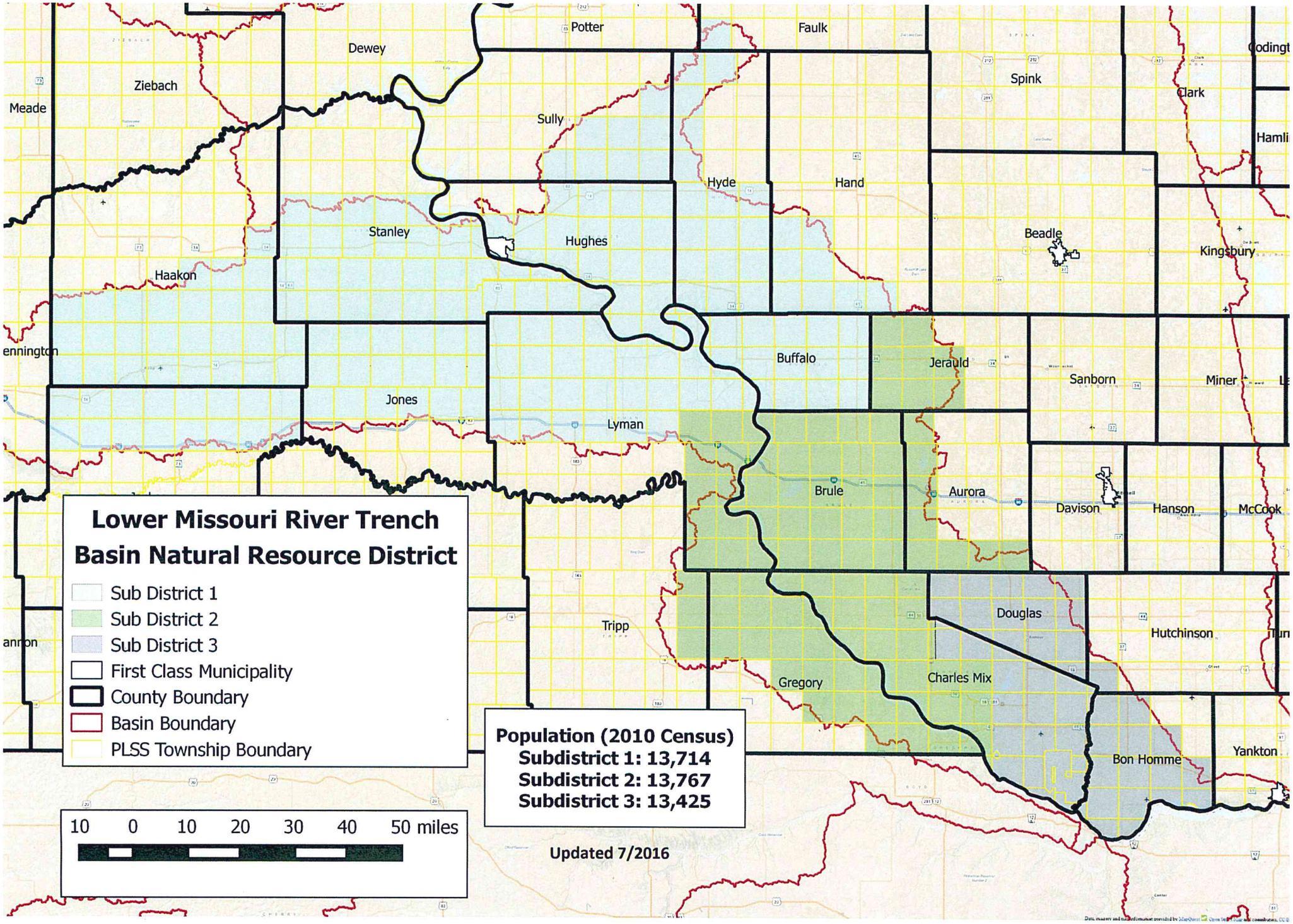
Lower Missouri River Trench
Basin Natural Resource District
Sub District 1
Sub District 2
Sub District 3
First Class Municipality
County Boundary
Basin Boundary
PLSS Township Boundary
10 0 10 20 30 40 50 miles
Population (2010 Census)
Subdistrict 1: 13,714
Subdistrict 2: 13,767
Subdistrict 3: 13,425
Updated 7/2016
Potter
Faulk
Dewey
Ziebach
Meade
Spink
Clark
Sully
Hyde
Hand
Stanley
Hughes
Beadle
Kingsbury
Haakon
Buffalo
Jerauld
Sanborn
Miner
Jones
Lyman
Brule
Aurora
Davison
Hanson
McCook
Tripp
Douglas
Hutchinson
Gregory
Charles Mix
Bon Homme
Yankton

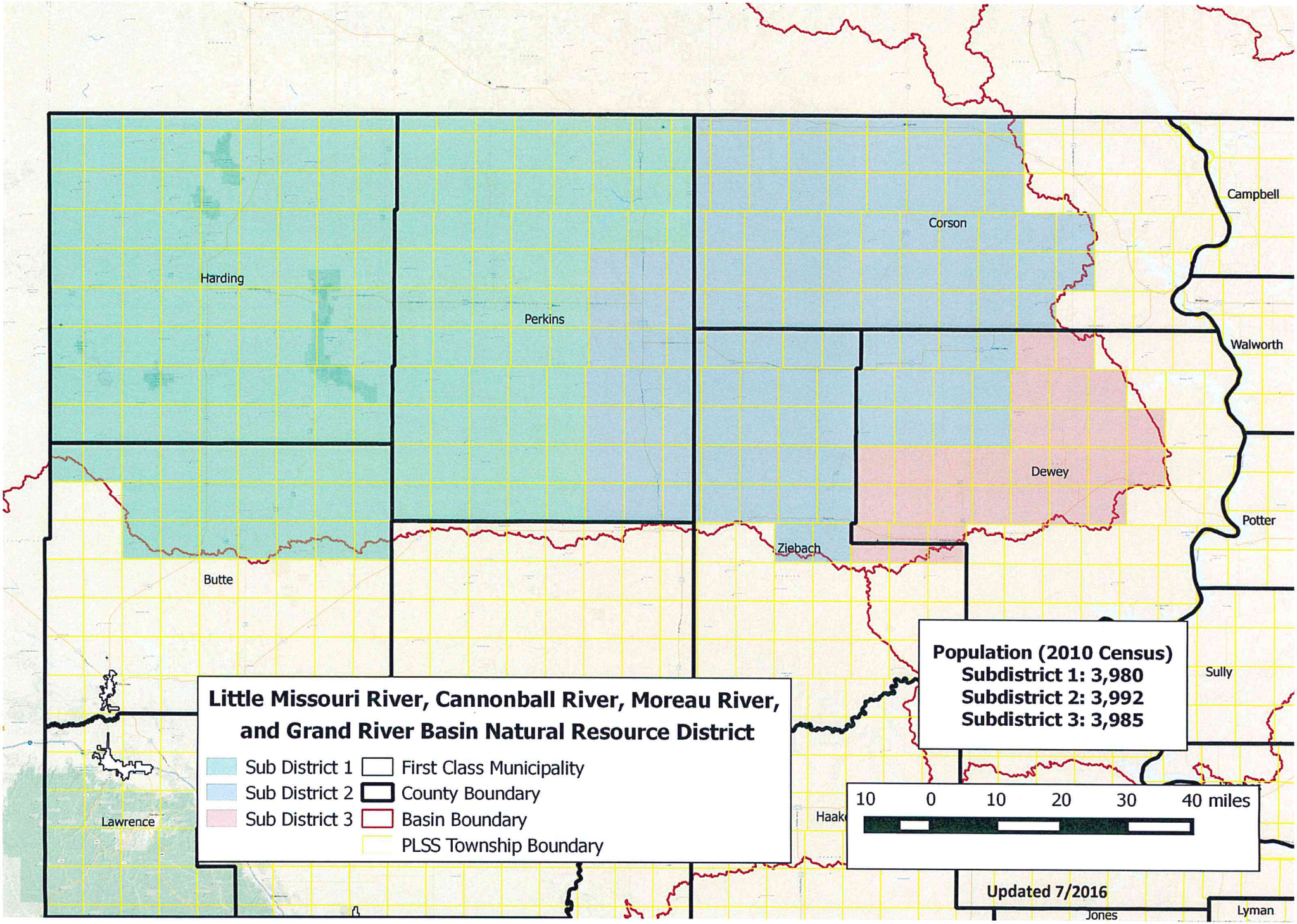
Little Missouri River, Cannonball River, Moreau River, and Grand River Basin Natural Resource District
Sub District 1
Sub District 2
Sub District 3
First Class Municipality
County Boundary
Basin Boundary
PLSS Township Boundary
Population (2010 Census)
Subdistrict 1: 3,980
Subdistrict 2: 3,992
Subdistrict 3: 3,985
10 0 10 20 30 40 miles
Updated 7/2016
Harding
Perkins
Corson
Campbell
Walworth
Dewey
Potter
Ziebach
Butte
Sully
Lawrence
Jones
Lyman

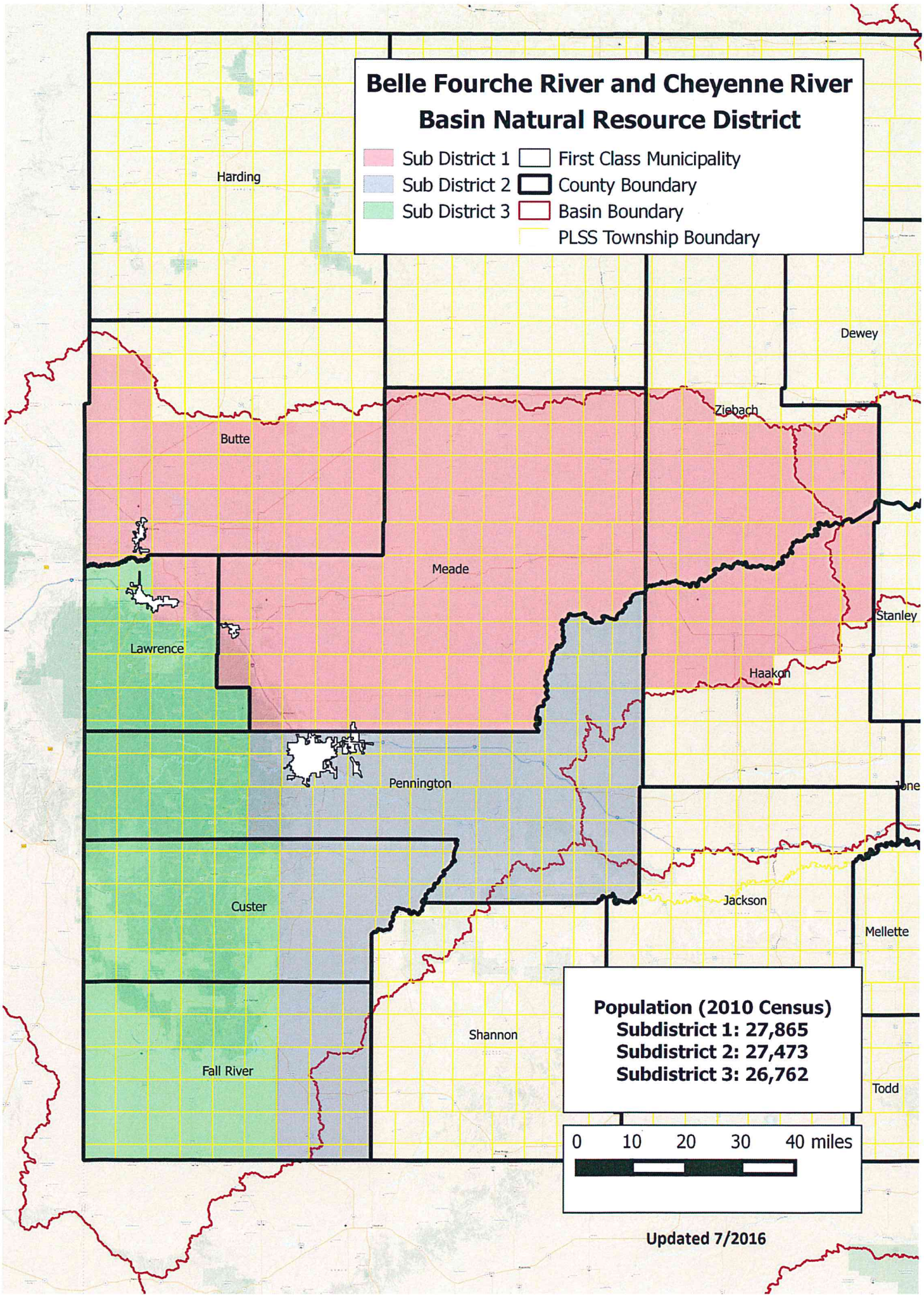
Belle Fourche River and Cheyenne River Basin Natural Resource District
Sub District 1
Sub District 2
Sub District 3
First Class Municipality
County Boundary
Basin Boundary
PLSS Township Boundary
Harding
Dewey
Butte
Ziebach
Meade
Stanley
Lawrence
Haakon
Pennington
Jone
Custer
Jackson
Mellette
Shannon
Fall River
Todd
Population (2010 Census)
Subdistrict 1: 27,865
Subdistrict 2: 27,473
Subdistrict 3: 26,762
0 10 20 30 40 miles
Updated 7/2016

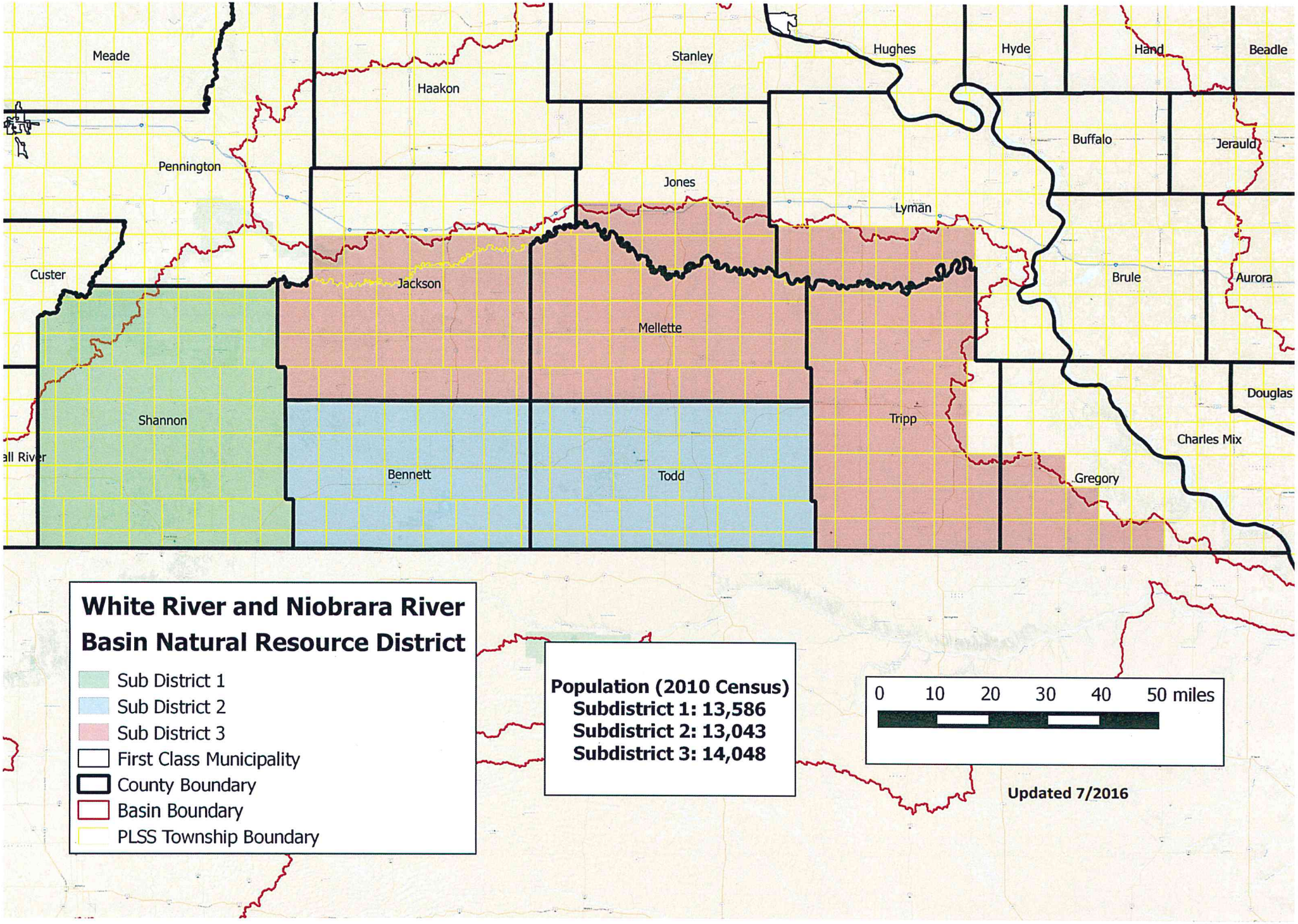
Meade
Haakon
Stanley
Hughes
Hyde
Hand
Beadle
Pennington
Buffalo
Jerauld
Jones
Lyman
Custer
Jackson
Mellette
Brule
Aurora
Shannon
Tripp
Douglas
Charles Mix
Bennett
Todd
Gregory
White River and Niobrara River Basin Natural Resource District
Sub District 1
Sub District 2
Sub District 3
First Class Municipality
County Boundary
Basin Boundary
PLSS Township Boundary
Population (2010 Census)
Subdistrict 1: 13,586
Subdistrict 2: 13,043
Subdistrict 3: 14,048
0 10 20 30 40 50 miles
Updated 7/2016

RIVER BASIN NATURAL RESOURCE DISTRICT POPULATION SUMMARY

	Red and Minnesota	Big Sioux	Vermillion	James	Upper Missouri	Lower Missouri	Moreau and Grand	Belle Fourche and Cheyenne	White and Niobrara
District Population (2010 Census)	**20,236**	**314,006**	**41,176**	**136,535**	**16,070**	**54,552**	**11,957**	**180,571**	**40,677**
Municipalities of the First Class									
Sioux Falls		153,888							
Rapid City								67,956	
Aberdeen				26,091					
Brookings		22,056							
Watertown		21,482							
Mitchell				15,254					
Yankton				14,454					
Pierre						13,646			
Huron				12,592					
Spearfish								10,494	
Vermillion			10,571						
Brandon		8,785							
Box Elder								7,800	
Madison		6,474							
Sturgis								6,627	
Belle Fourche								5,594	
Population of Municipalities of the First Class in District	-	212,685	10,571	68,391	-	13,646	-	98,471	-
District Population without Municipalities of the First Class	**20,236**	**101,321**	**30,605**	**68,144**	**16,070**	**40,906**	**11,957**	**82,100**	**40,677**
Target Subdistrict Population (For 3 Subdistricts of equal pop.)	**6,745**	**33,774**	**10,202**	**22,715**	**5,357**	**13,635**	**3,986**	**27,367**	**13,559**
Actual Subdistrict Population									
Subdistrict 1	6,691	33,915	10,341	22,683	5,539	13,714	3,980	27,865	13,586
Subdistrict 2	6,553	33,925	10,003	22,689	5,296	13,767	3,992	27,473	13,043
Subdistrict 3	6,992	33,481	10,261	22,772	5,235	13,425	3,985	26,762	14,048

Updated 7/2016